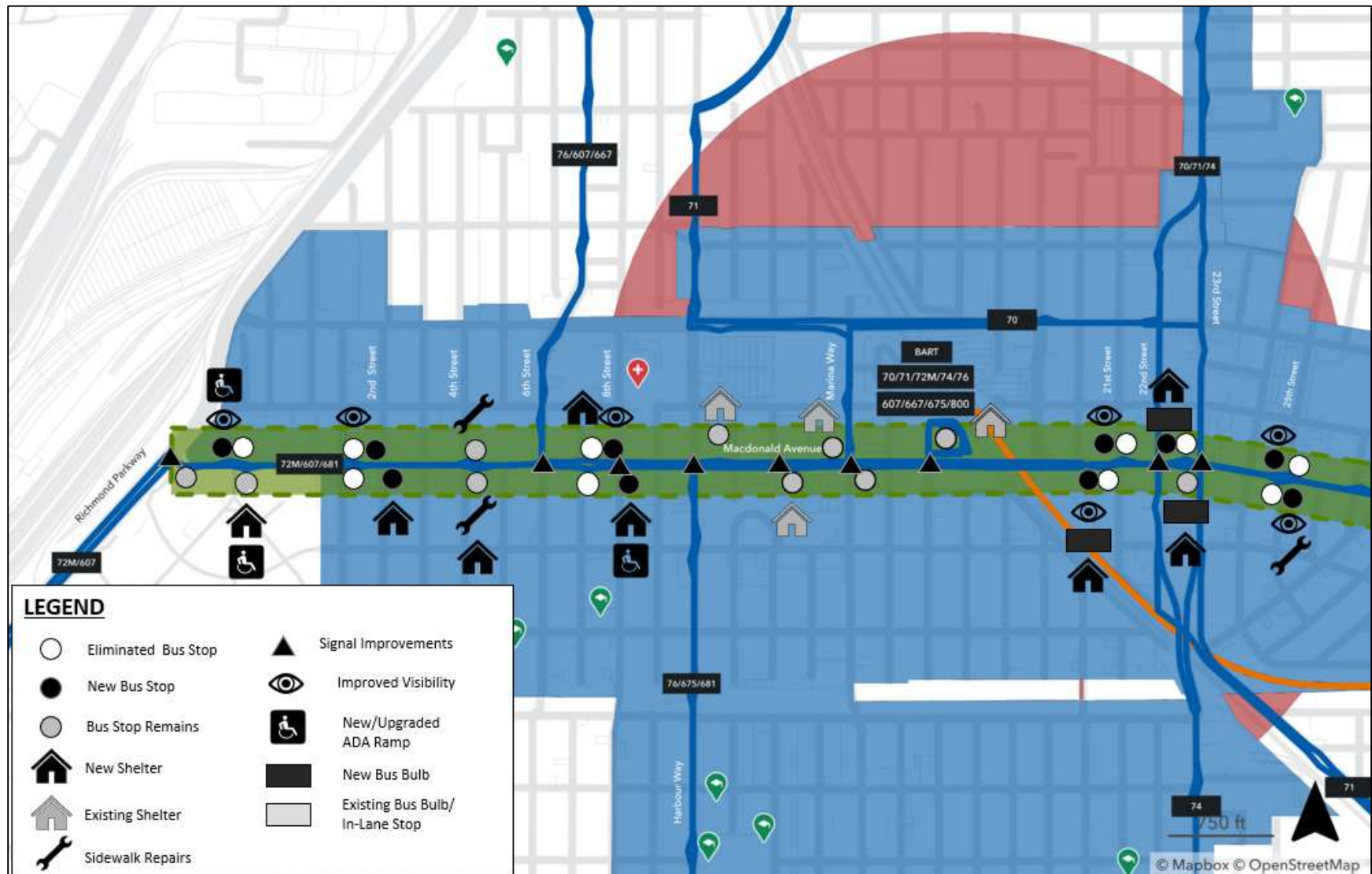


MACDONALD AVENUE TRANSIT SIGNAL PRIORITY and AMENTIES PROJECT

Project Corridor Map - Project Features (1 of 2)



MACDONALD AVENUE TRANSIT SIGNAL PRIORITY and AMENTIES PROJECT

Project Corridor Map - Project Features (2 of 2)

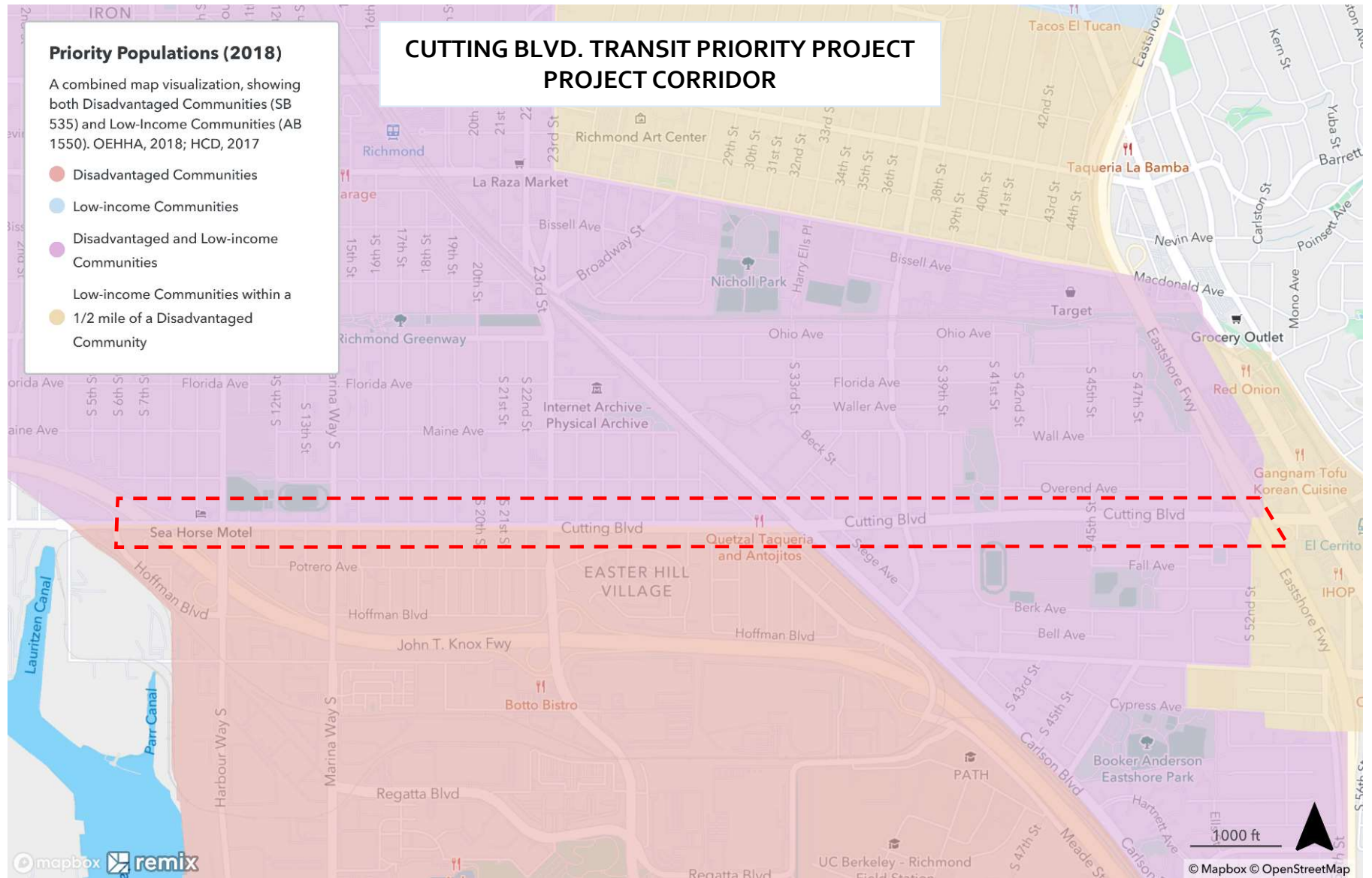


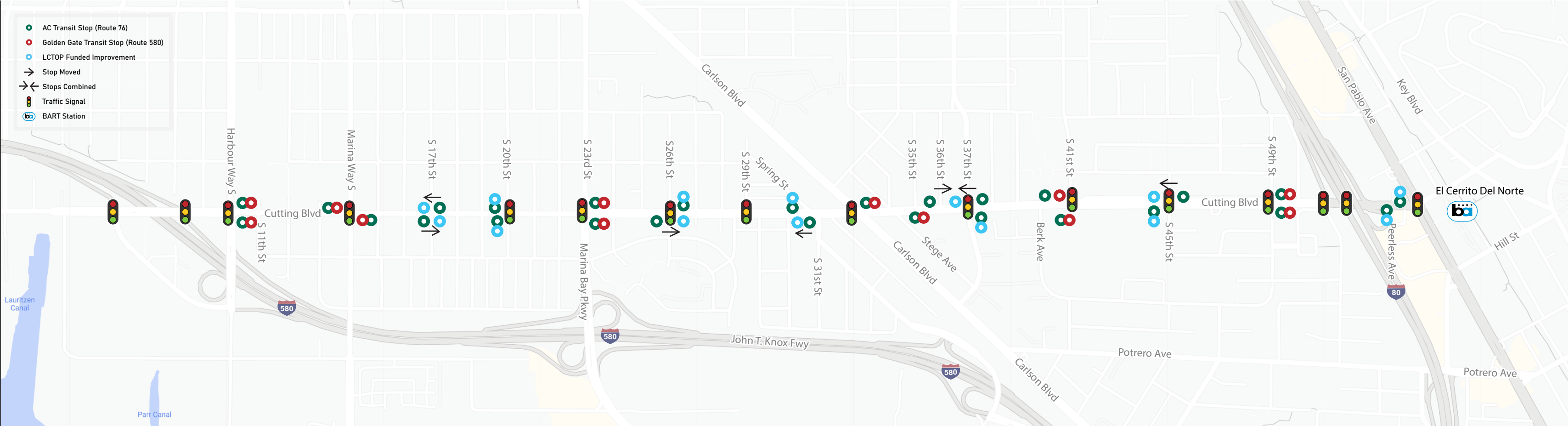
Priority Populations (2018)

A combined map visualization, showing both Disadvantaged Communities (SB 535) and Low-Income Communities (AB 1550). OEHTA, 2018; HCD, 2017

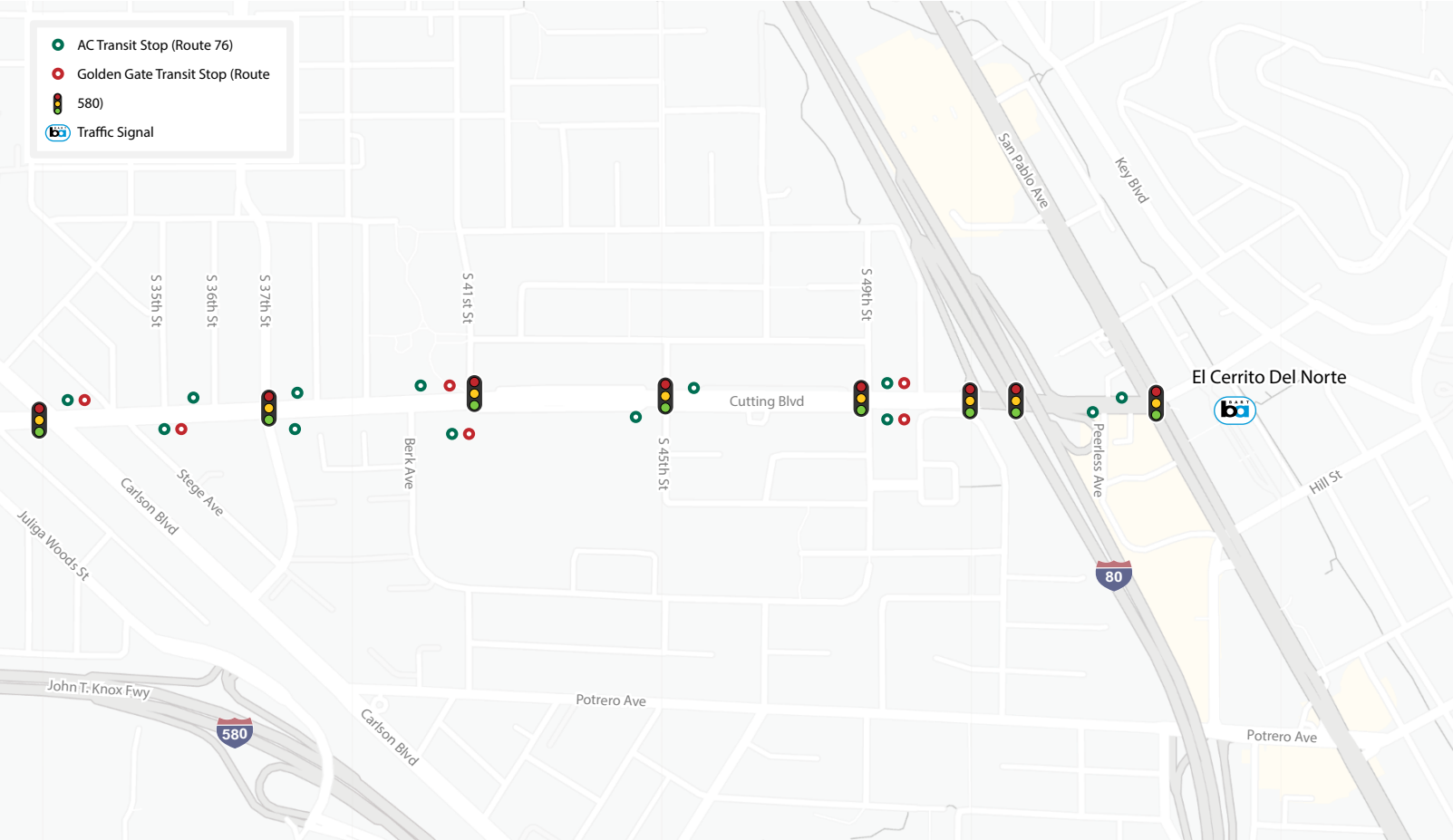
- Disadvantaged Communities
- Low-income Communities
- Disadvantaged and Low-income Communities
- Low-income Communities within a 1/2 mile of a Disadvantaged Community

CUTTING BLVD. TRANSIT PRIORITY PROJECT PROJECT CORRIDOR





- AC Transit Stop (Route 76)
- Golden Gate Transit Stop (Route 580)
- 580
- Traffic Signal



- AC Transit Stop (Route 76)
- Golden Gate Transit Stop (Route 580)
- Traffic Signal

