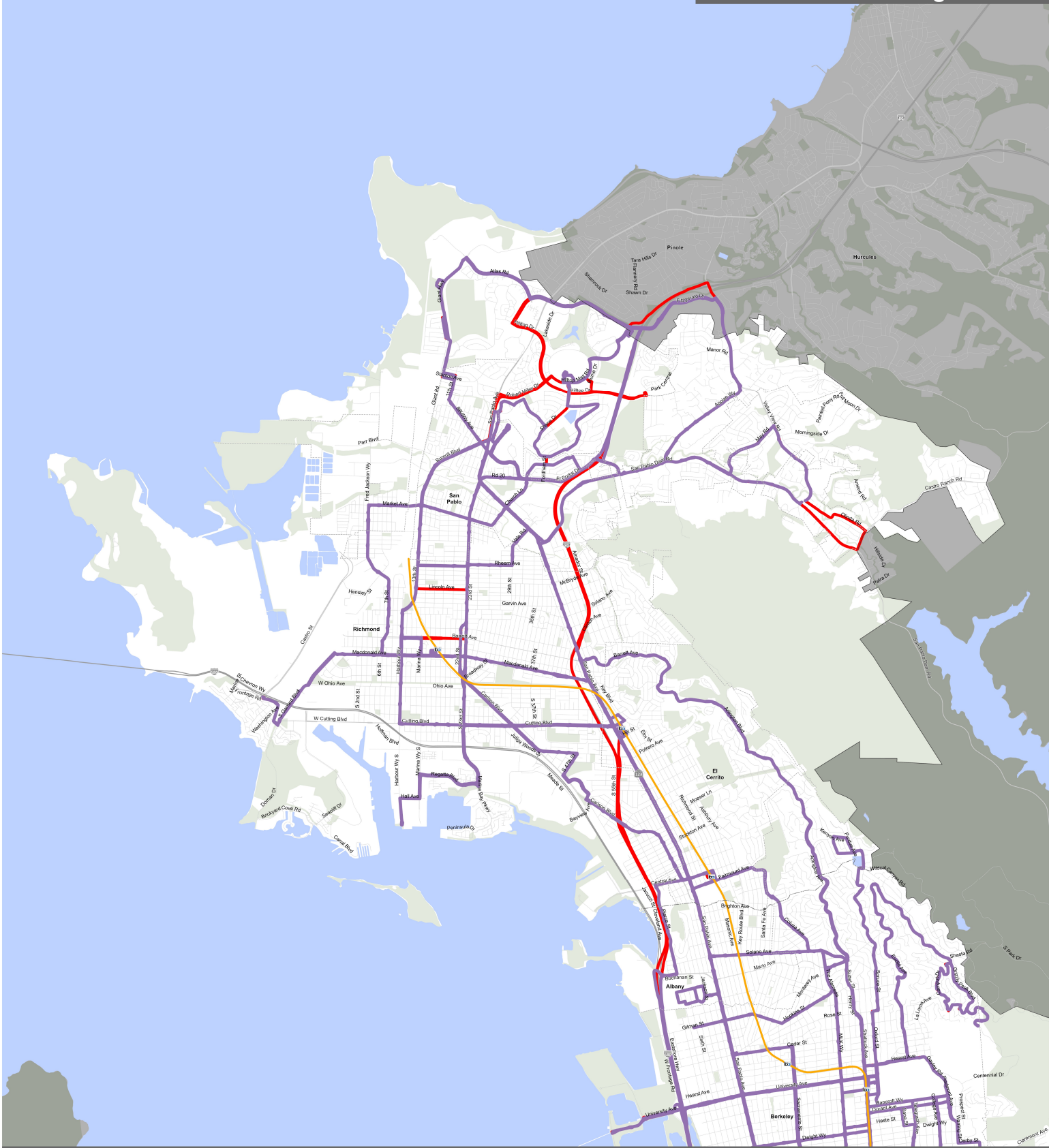


AC Transit - Proposed Network & Discontinued Segments



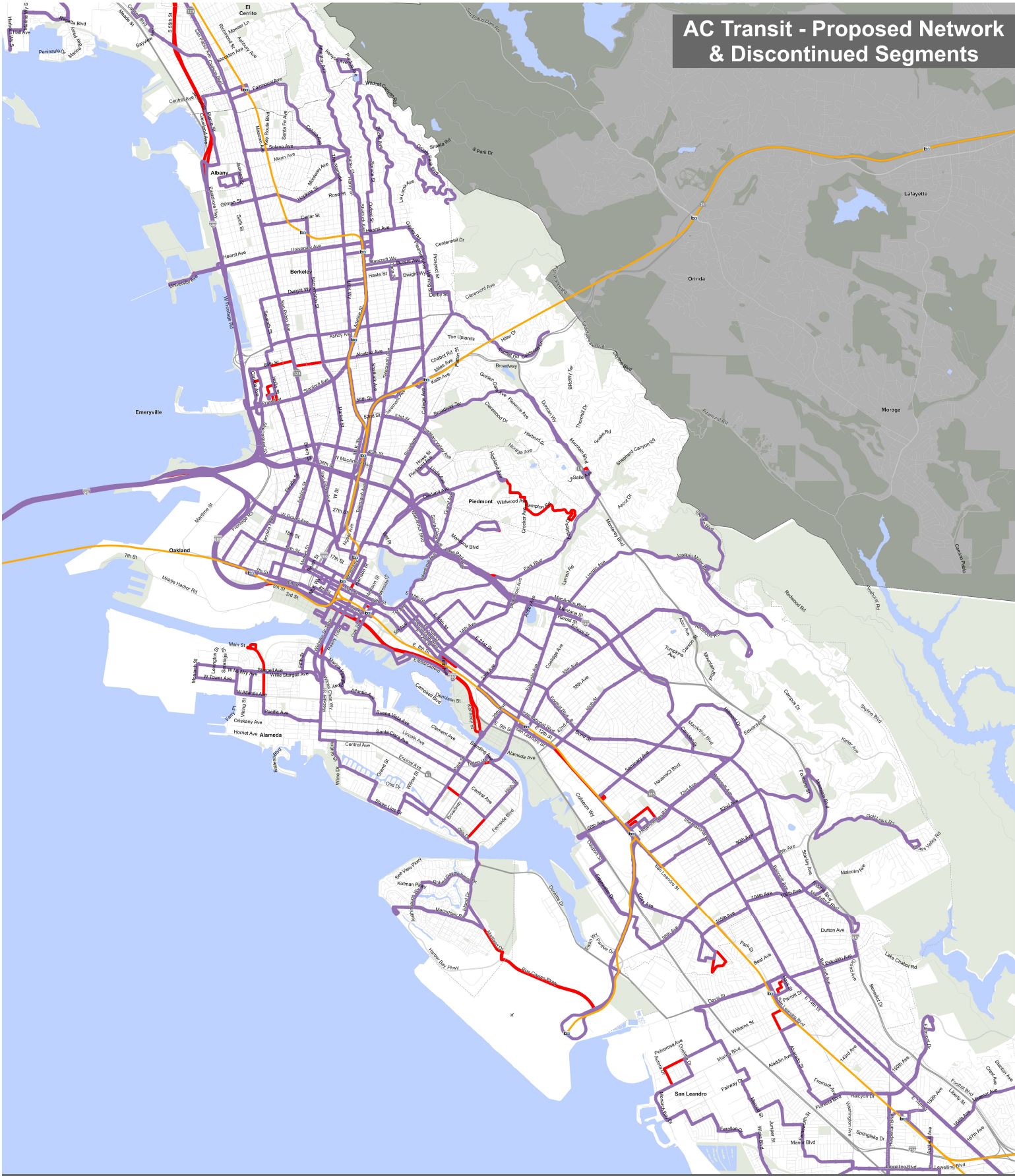
West Contra Costa County

- Proposed AC Transit Network
- Discontinued Segments
- BART Station
- BART (Rail)
- AC Transit Service Boundary
- County Boundary
- City Boundary

0 1 2 Miles
 Data Source: MTC, Caltrans, AC Transit, BART, Plan Bay Area 2050



AC Transit - Proposed Network & Discontinued Segments



Oakland-Alameda-Berkeley

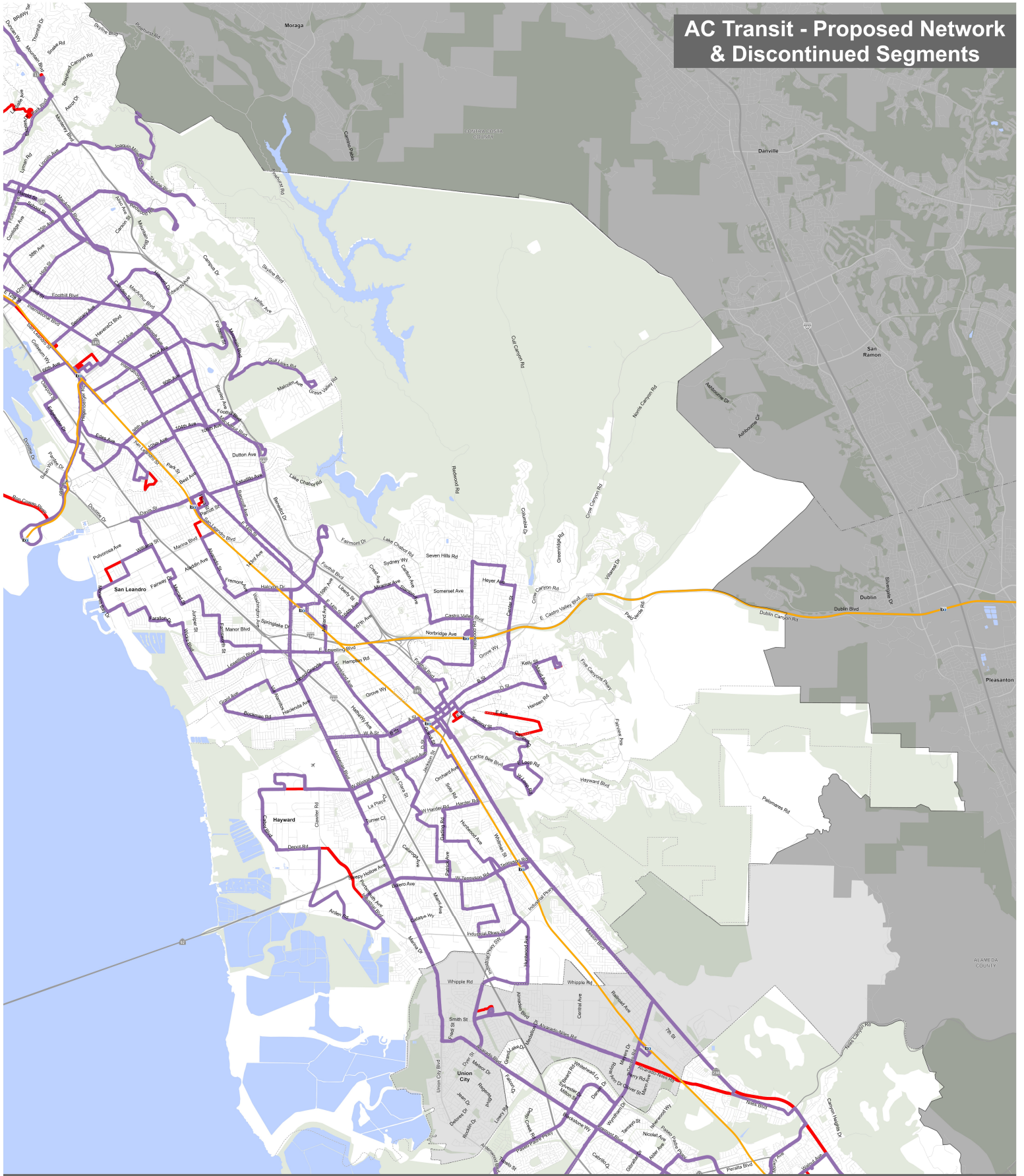
- Proposed AC Transit Network
- Discontinued Segments
- BART Station
- BART (Rail)
- AC Transit Service Boundary
- County Boundary
- City Boundary



Data Source: MTC, Caltrans, AC Transit, BART, Plan Bay Area 2050

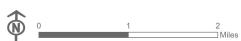


AC Transit - Proposed Network & Discontinued Segments



Hayward-San Leandro

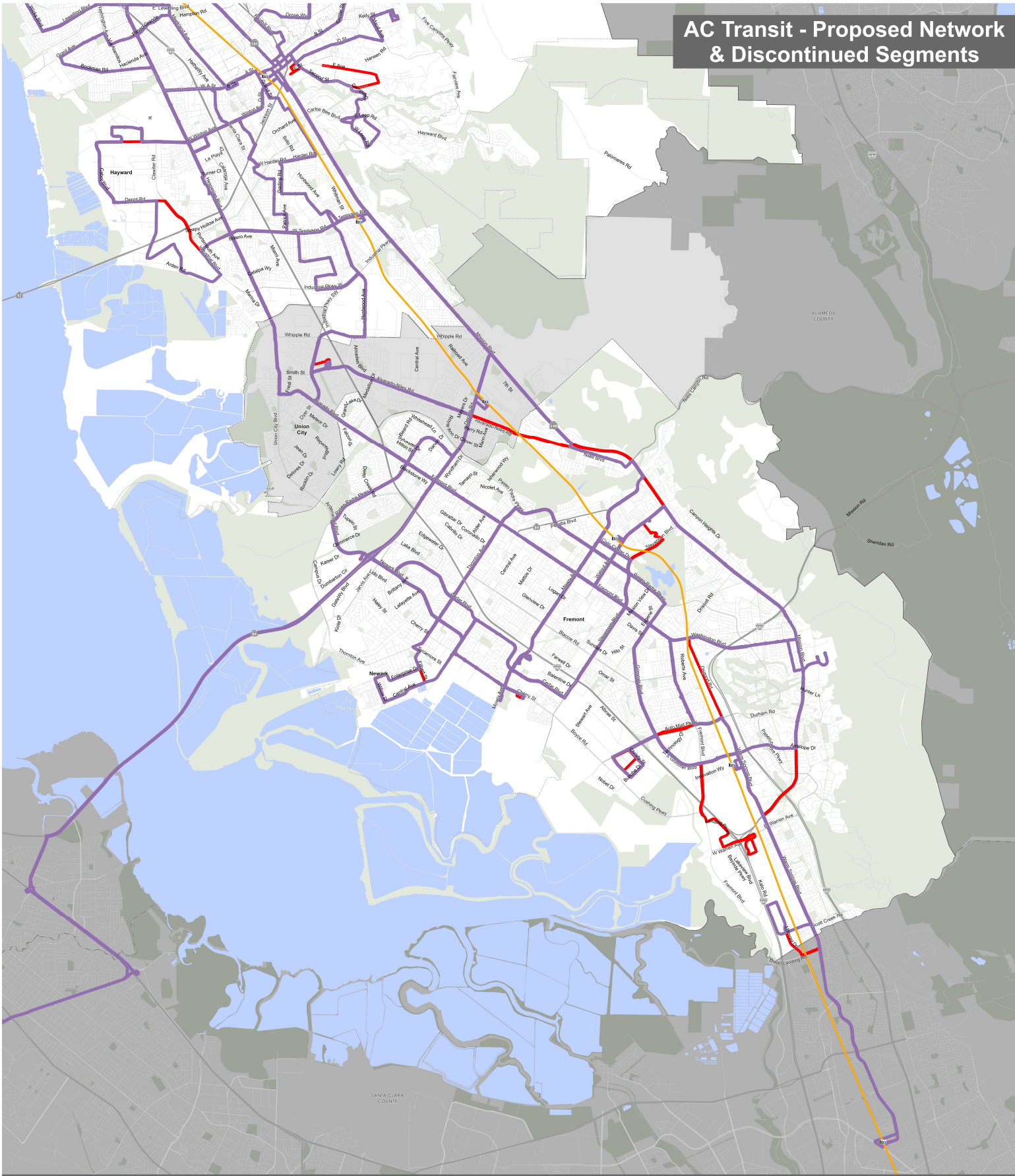
- Proposed AC Transit Network
- Discontinued Segments
- BART Station
- BART (Rail)
- AC Transit Service Boundary
- County Boundary
- City Boundary



Data Source: MTC, Caltrans, AC Transit, BART, Plan Bay Area 2050



AC Transit - Proposed Network & Discontinued Segments



Fremont–Newark–Union City

- Proposed AC Transit Network
- Discontinued Segments
-  BART Station
- BART (Rail)
- AC Transit Service Boundary
- County Boundary
- City Boundary



Data Source: MTC, Caltrans, AC Transit, BART, Plan Bay Area 2050

