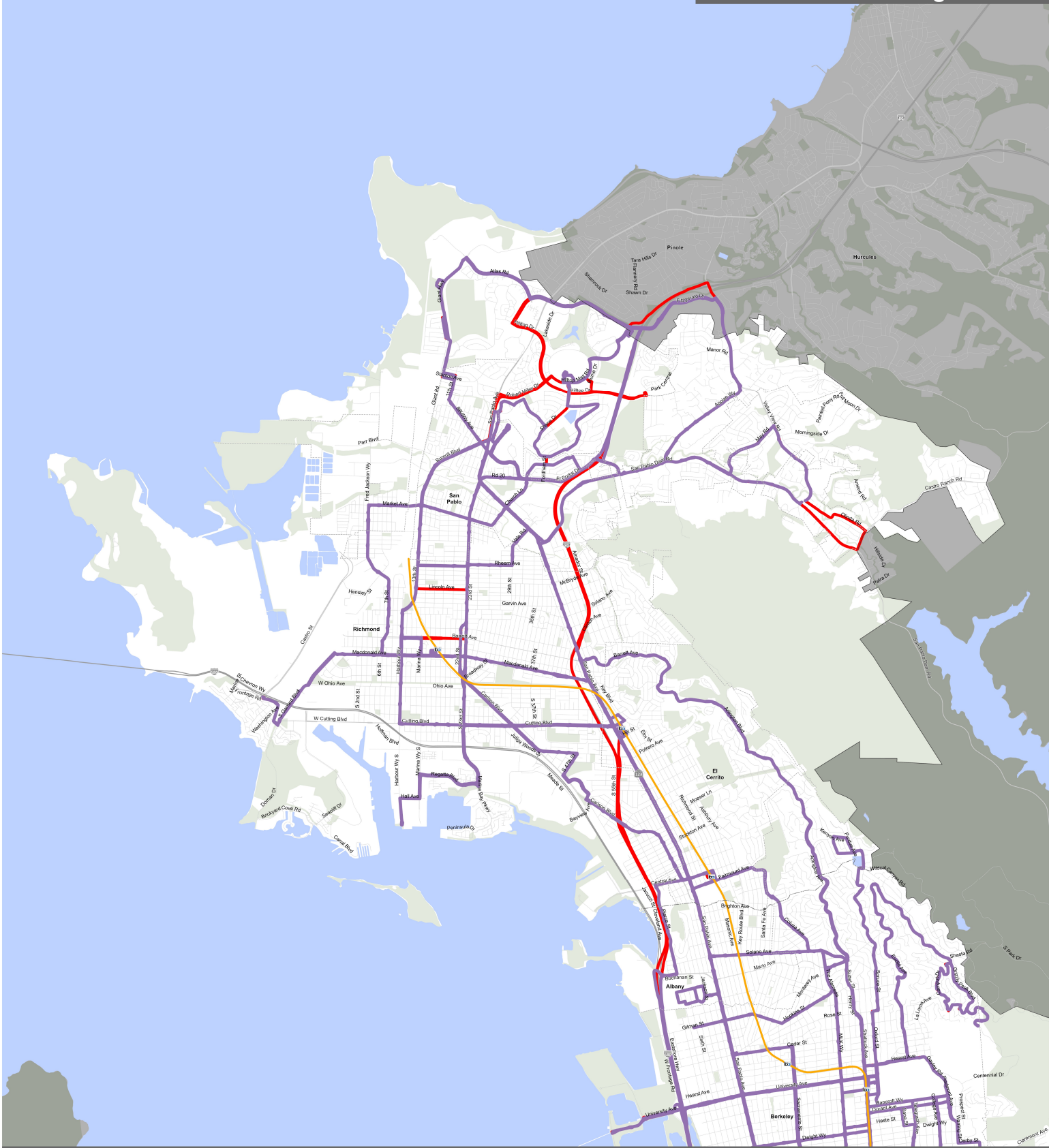


# AC Transit - Proposed Network & Discontinued Segments



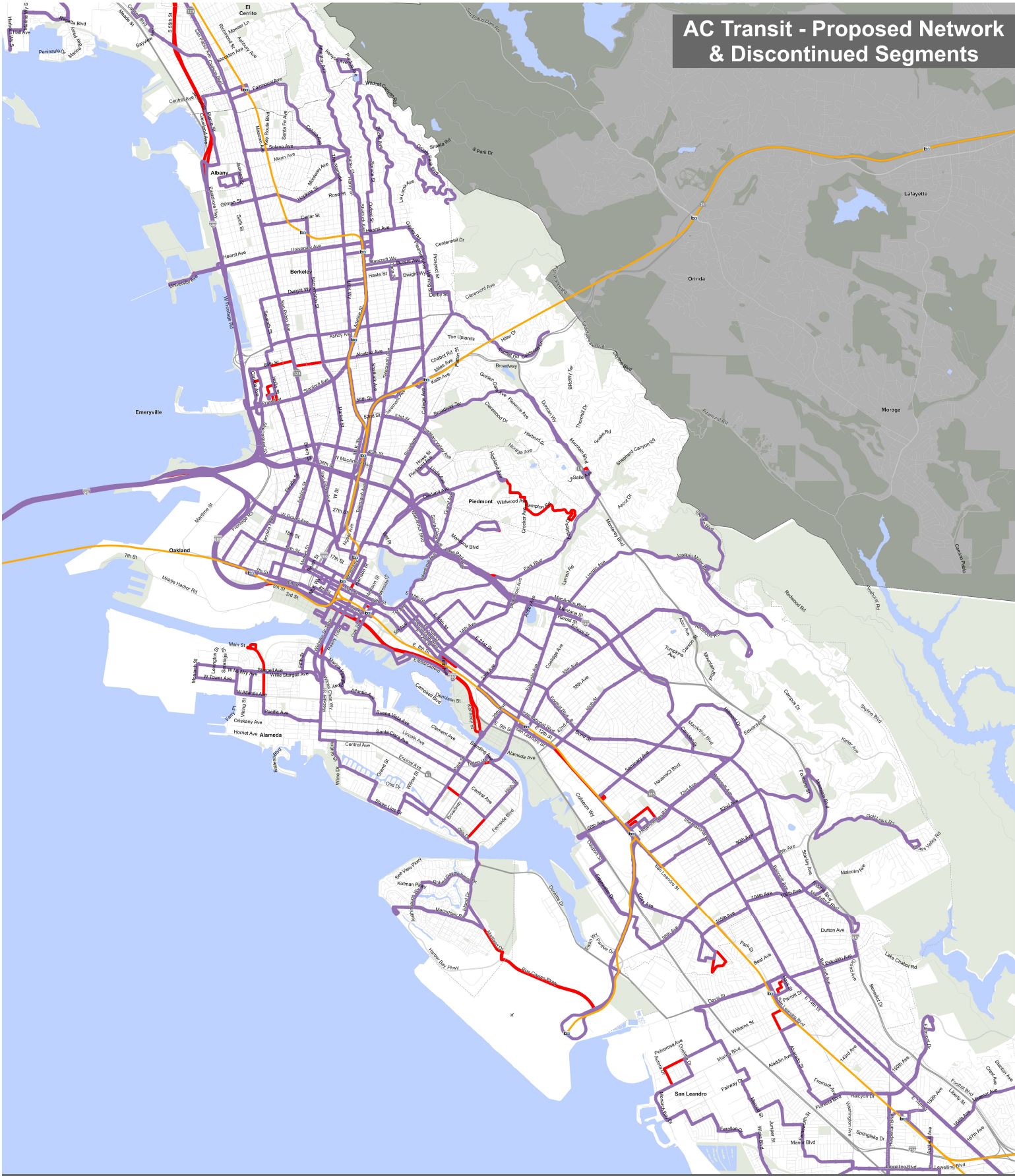
## West Contra Costa County

- Proposed AC Transit Network
- Discontinued Segments
- BART Station
- BART (Rail)
- AC Transit Service Boundary
- County Boundary
- City Boundary

0 1 2 Miles  
 Data Source: MTC, Caltrans, AC Transit, BART, Plan Bay Area 2050



# AC Transit - Proposed Network & Discontinued Segments



## Oakland-Alameda-Berkeley

- Proposed AC Transit Network
- Discontinued Segments
- BART Station
- BART (Rail)
- AC Transit Service Boundary
- County Boundary
- City Boundary

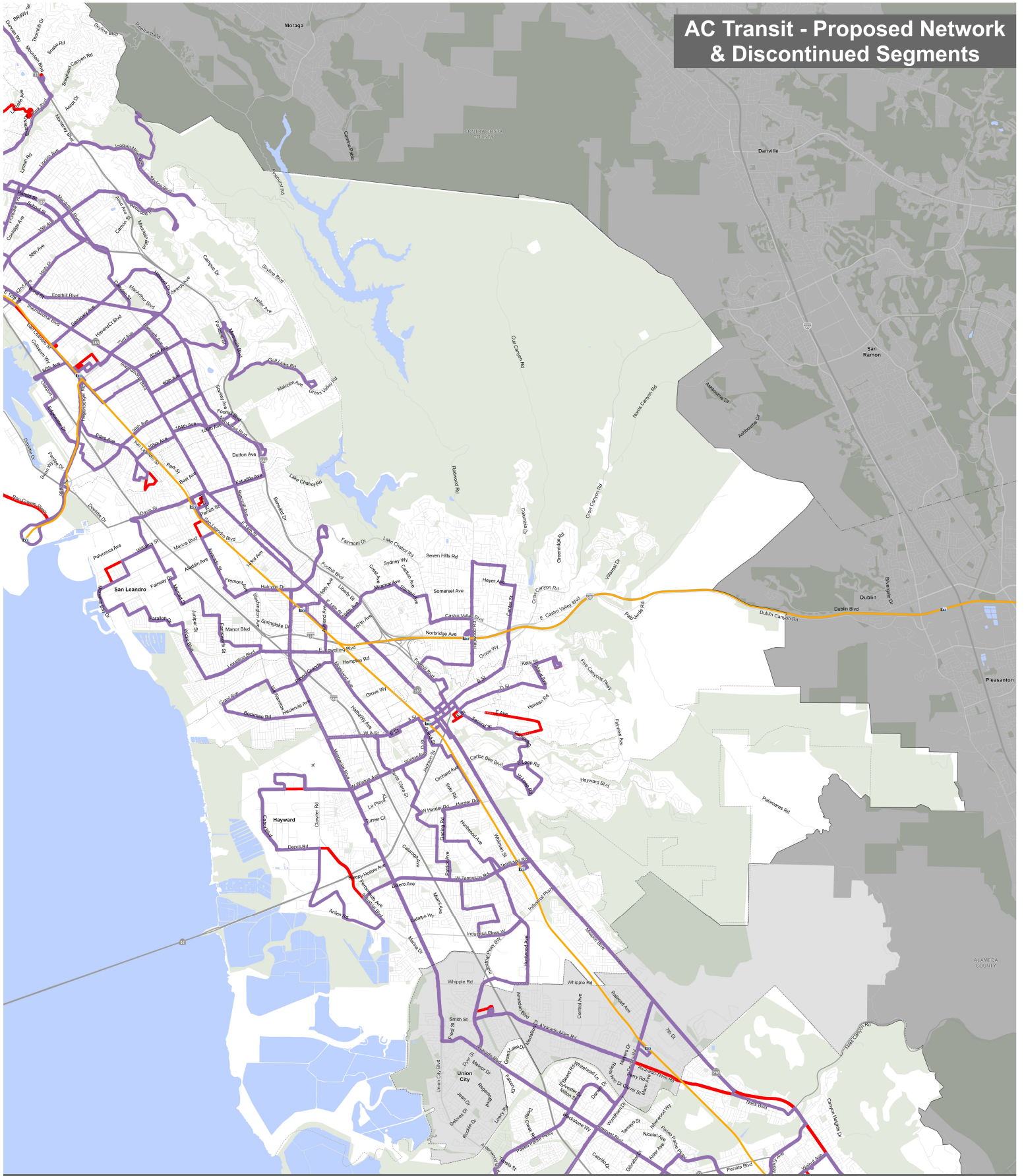


Data Source: MTC, Caltrans, AC Transit, BART, Plan Bay Area 2050





# AC Transit - Proposed Network & Discontinued Segments



## Hayward-San Leandro

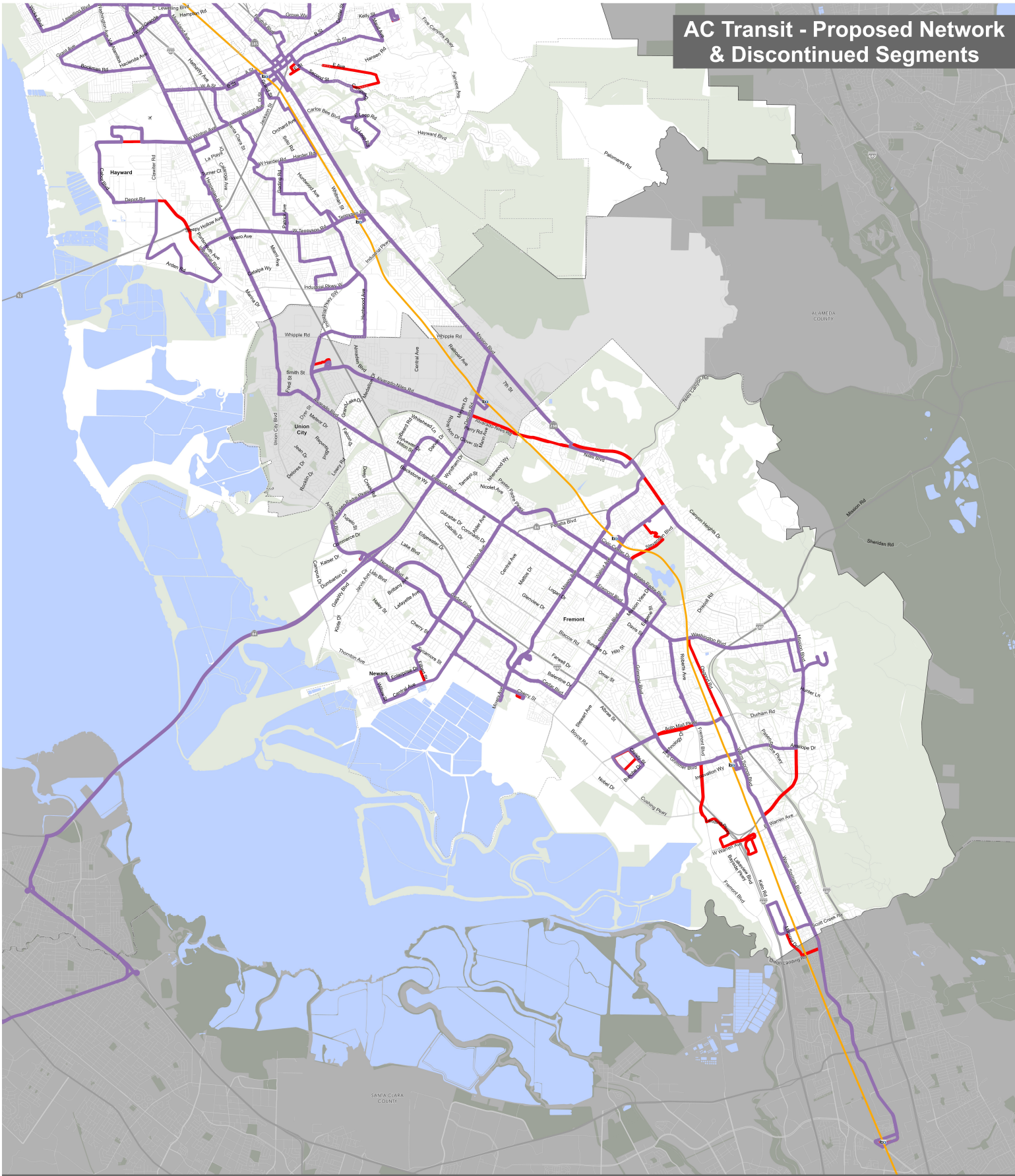
- Proposed AC Transit Network
- Discontinued Segments
- BART Station
- BART (Rail)
- AC Transit Service Boundary
- County Boundary
- City Boundary



Data Source: MTC, Caltrans, AC Transit, BART, Plan Bay Area 2050



# AC Transit - Proposed Network & Discontinued Segments



## Fremont–Newark–Union City

- Proposed AC Transit Network
- Discontinued Segments
- BART Station
- BART (Rail)
- AC Transit Service Boundary
- County Boundary
- City Boundary



Data Source: MTC, Caltrans, AC Transit, BART, Plan Bay Area 2050

